






Key to Features

-  Lower Rio Grande Flood Planning Basin
-  Regional County
-  Major Municipalities
-  Interstate Highway
-  US Highway
-  Major Streams/Rivers

Potential Flood Management Strategy

-  Infrastructure Projects
-  Other
-  Regulatory and Guidance
-  Education and Outreach
-  Flood Measurement and Warning